




















# CITY OF STURGIS

## ZONING

-  PROPERTY LINES
-  AGRICULTURE
-  GENERAL COMMERCIAL
-  GENERAL INDUSTRIAL
-  HIGHWAY SERVICE
-  SINGLE FAMILY RES/OFFICE COMMERCIAL
-  LOW-DENSITY RESIDENTIAL HOUSING
-  MEDIUM-DENSITY RESIDENTIAL HOUSING
-  MULTI-FAMILY RESIDENTIAL
-  MOBILE HOME 1
-  MOBILE HOME 2
-  PARK LAND
-  PUBLIC LAND
-  RV PARK/CAMPGROUND
-  FAIRGROUNDS
-  TRANSITIONAL ZONING DISTRICT
-  OPEN SPACE
-  PLANNED UNIT DEVELOPMENT
-  BILLBOARD OVERLAY

